

St John Ambulance Ireland is located on:

**29 Lesson Street Upper,
Dublin 4,
D04 PX94**

We have a wide variety of Public Transport options.

Click on the page number on the right for information on your preferred option

2

Bus Éireann & Dublin Bus

5




Luas

7

Train & DART

10

Dublin Bikes

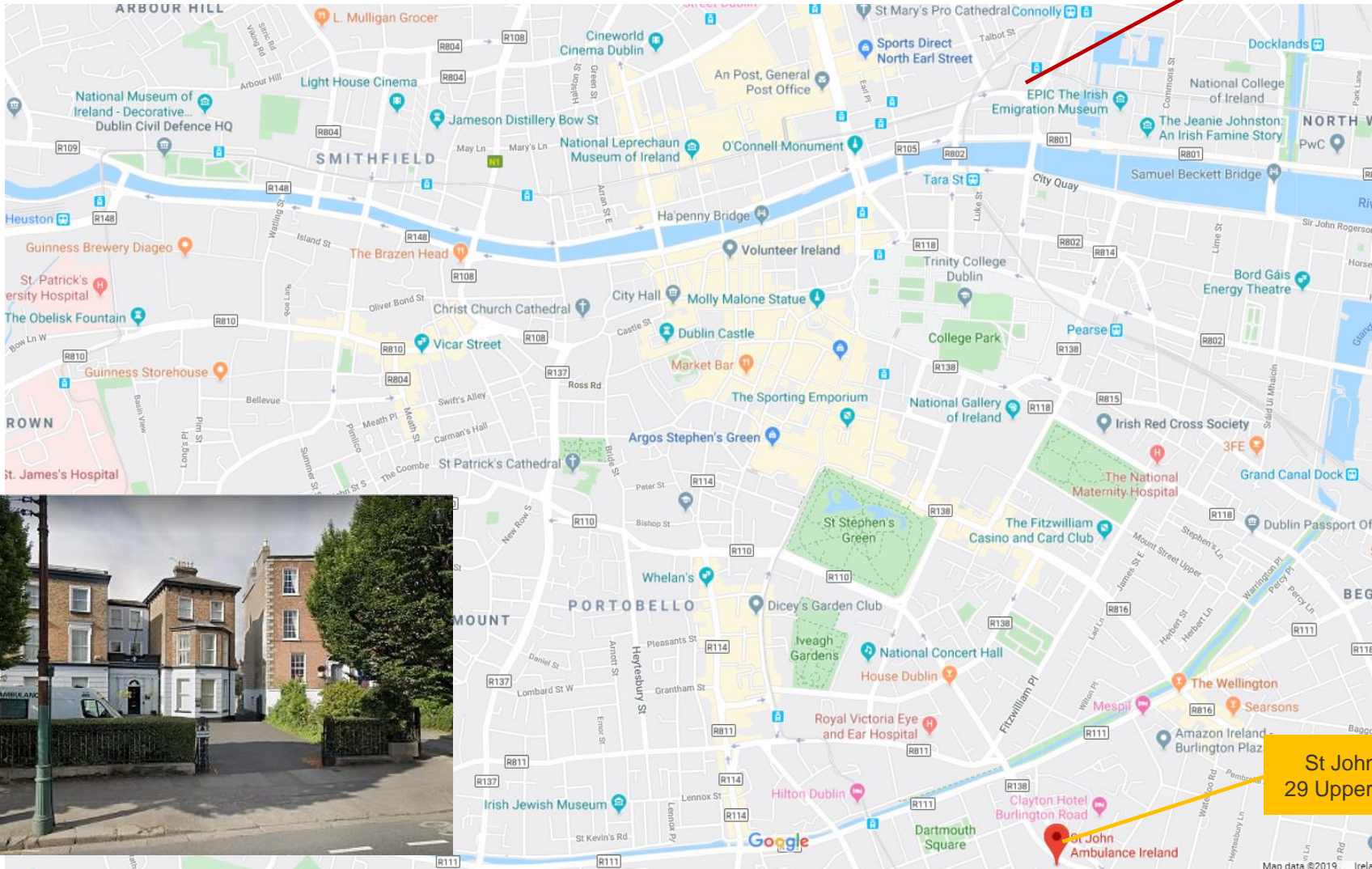
Buses	
 <p>From Busáras Bus Station</p>	<p>Walk – 10 minutes approx. Bicycle – 5 minutes approx. Bus / Walk – 30 mins approx. Walk 10 mins to D'Olier Street, take the number E1 or E2 bus (outside Spar shop). Get off the bus on Sussex Road (in front of Clayton Hotel). We are a 3 minute walk away, see maps on page 3&4.</p>
 <p>Dublin Bus Routes travelling northbound</p>	<p>The following buses stop directly outside our building (Bus stop no. 907): see map on page 4 7b, 7d, 11, 11B, 116, 118, E1, E2</p>
 <p>Dublin Bus Routes travelling southbound</p>	<p>The following buses stop on Lesson Street Upper (outside Snap printers, Bus stop no. 847) which is 3 minute walk away from our building, see map on page 4: 2, 7b, 7d, 11, 41x, 116, 118, 181, 700, 845, 904, 910, X2, E1, E2</p>

Busáras Station Map

Address: St John Ambulance Ireland, 29 Leeson Street Upper, Dublin 4, D04
PX94

Tel: 01-66-88-077 Email: training@stjohn.ie

Busáras

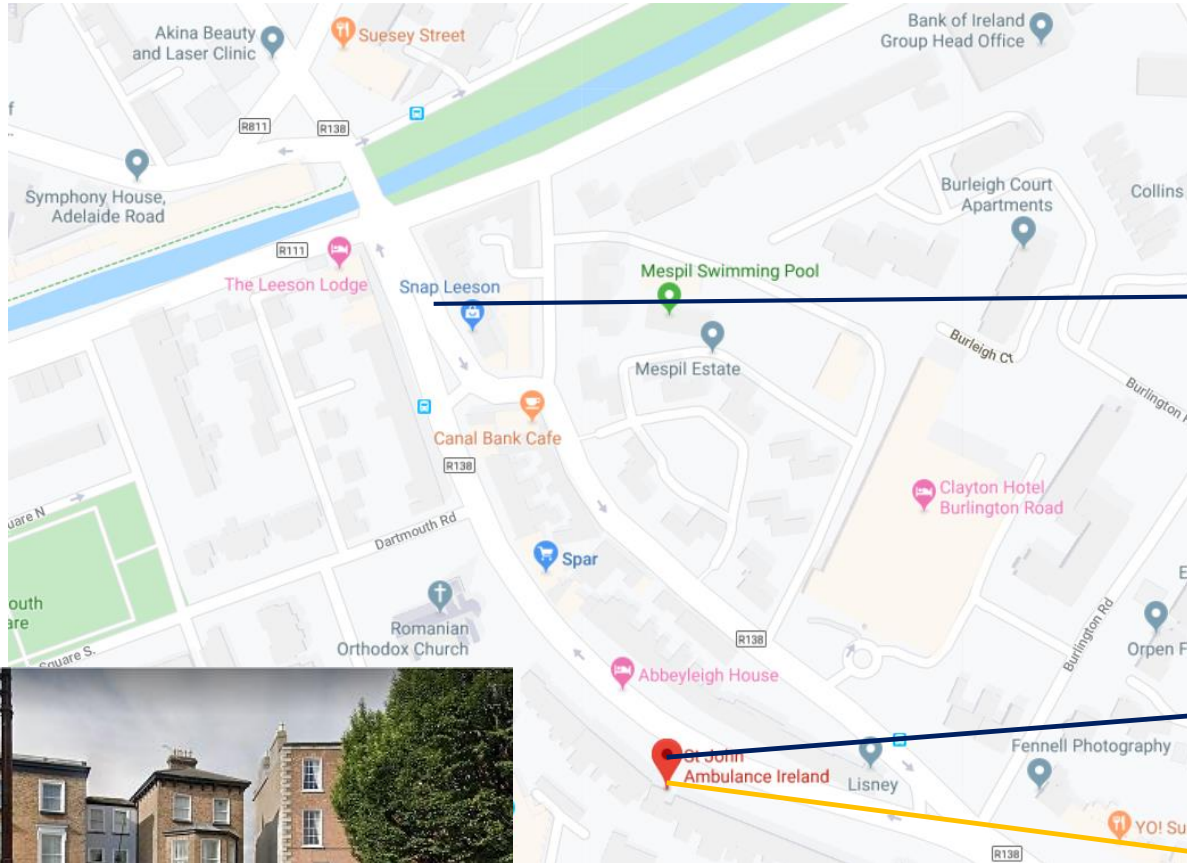


St John Ambulance
29 Upper Lesson Street

Dublin Bus Stop Map

Address: St John Ambulance Ireland, 29 Leeson Street Upper, Dublin 4, D04 PX94

Tel: 01-66-88-077 Email: training@stjohn.ie




Southbound Dublin Bus Routes
(Bus stop no. 847 for Snap Printers)

Northbound Dublin Bus Routes
(Bus stop no. 907 for St John Ambulance)

We are in front of the Bus Stop
(no. 907)

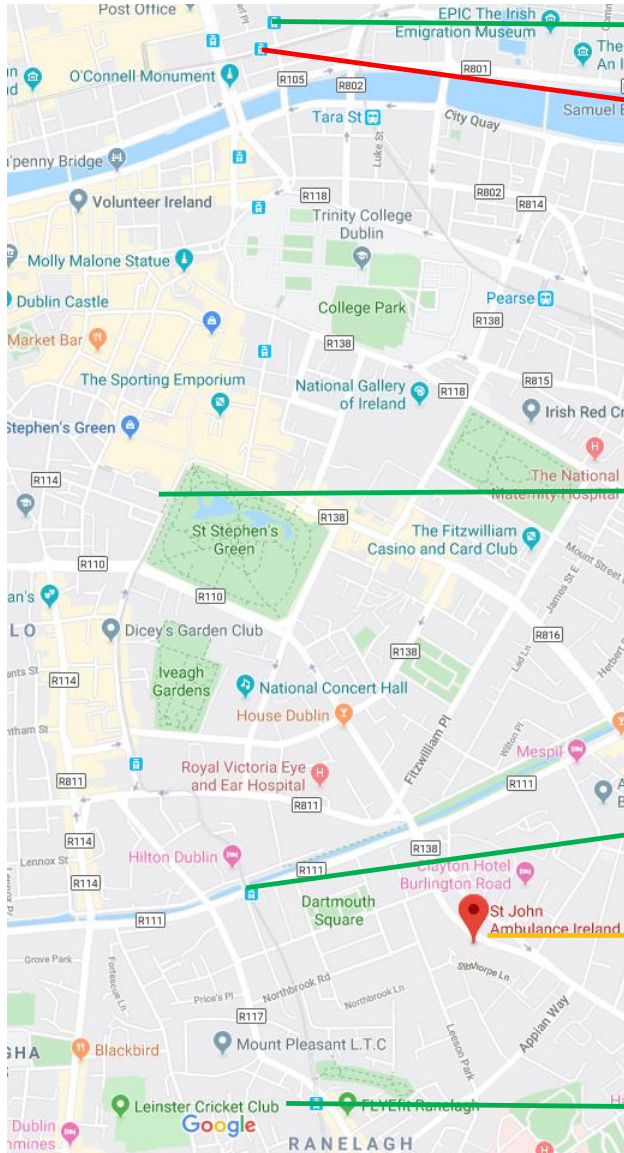


 Luas	
Green Line St. Stephen's Green Stop	Walk – 20 minutes approx. Bicycle – 10 minutes approx.
Green Line Charlemont Stop	Walk – 10 minutes approx. Bicycle – 5 minutes approx.
Green Line Ranelagh Stop	Walk – 12 minutes approx. Bicycle – 5 minutes approx.
Red Line Abbey Street Stop	Walk – 30 minutes approx. Bicycle – 15 minutes approx. Bus – 25 mins approx. Walk 5 mins to D'Olier Street. Take the number 46a Bus (outside the Spar shop). Get off on Lesson Street Upper (outside Snap printers). We are a 3 minute walk away, see map on page 5 . Connecting Luas & Walk – 25 mins approx. Walk 1 min to Malborough Green Line Luas Stop. Get off at Charlemont Stop. Walk 10 minutes to 29 Lesson Street Upper.

Luas Station Map


Address: **St John Ambulance Ireland, 29 Leeson Street Upper, Dublin 4, D04 PX94**

Tel: **01-66-88-077** Email: training@stjohn.ie




Travelling by Train & DART

Tel: 01-66-88-077 Email: training@stjohn.ie

 Address: St John Ambulance	Ireland, 29 Leeson Street Upper, Dublin 4, D04 PX94
From Connolly Station	<p>Walk – 35 minutes approx.</p> <p>Bicycle – 15 minutes approx.</p> <p>Luas / Bus – 40 mins approx. Take the Red Luas Line to Abbey Street. Walk to D'Olier Street, take the number 46a bus (outside Spar shop). Get off the bus on Lesson Street Upper (outside Snap printers). We are a 3 minute walk away, see map on page 9.</p>
From Grand Canal Dock Station	<p>Walk – 20 minutes approx.</p> <p>Bicycle – 12 minutes approx.</p> <p>Luas / Bus – There is no direct public transport from this station to Lesson Street</p>
From Heuston Station	<p>Walk – 50 minutes approx.</p> <p>Bicycle – 25 minutes approx.</p> <p>Bus – 20 mins approx. Take the number 145 Bus outside the train station. Get off the bus on Lesson Street Upper (outside Snap printers). We are a 3 minute walk away, see map on page 9.</p>

Travelling by Train & DART

Tel: 01-66-88-077 Email: training@stjohn.ie

 Address: St John Ambulance	Ireland, 29 Leeson Street Upper, Dublin 4, D04 PX94
From Pearse Station	<p>Walk – 20 minutes approx.</p> <p>Bicycle – 10 minutes approx.</p> <p>Bus – 20 mins approx. Walk 10 mins to Kildare Street. Take the number 11 bus. Get off the bus on Lesson Street Upper (outside Snap printers). We are a 3 minute walk away, see map on page 9.</p>
From Tara Street Station	<p>Walk – 30 minutes approx.</p> <p>Bicycle – 15 minutes approx.</p> <p>Walk & Bus – 25 mins approx. Walk 5 mins to D'Olier Street. Take the number 46a Bus (outside the Spar shop). Get off on Lesson Street Upper (outside Snap printers). We are a 3 minute walk away, see map on page 9.</p>

Train & DART Stations Map

Address: St John Ambulance Ireland, 29 Leeson Street Upper, Dublin 4, D04 PX94

Tel: 01-66-88-077 Email: training@stjohn.ie

Heuston

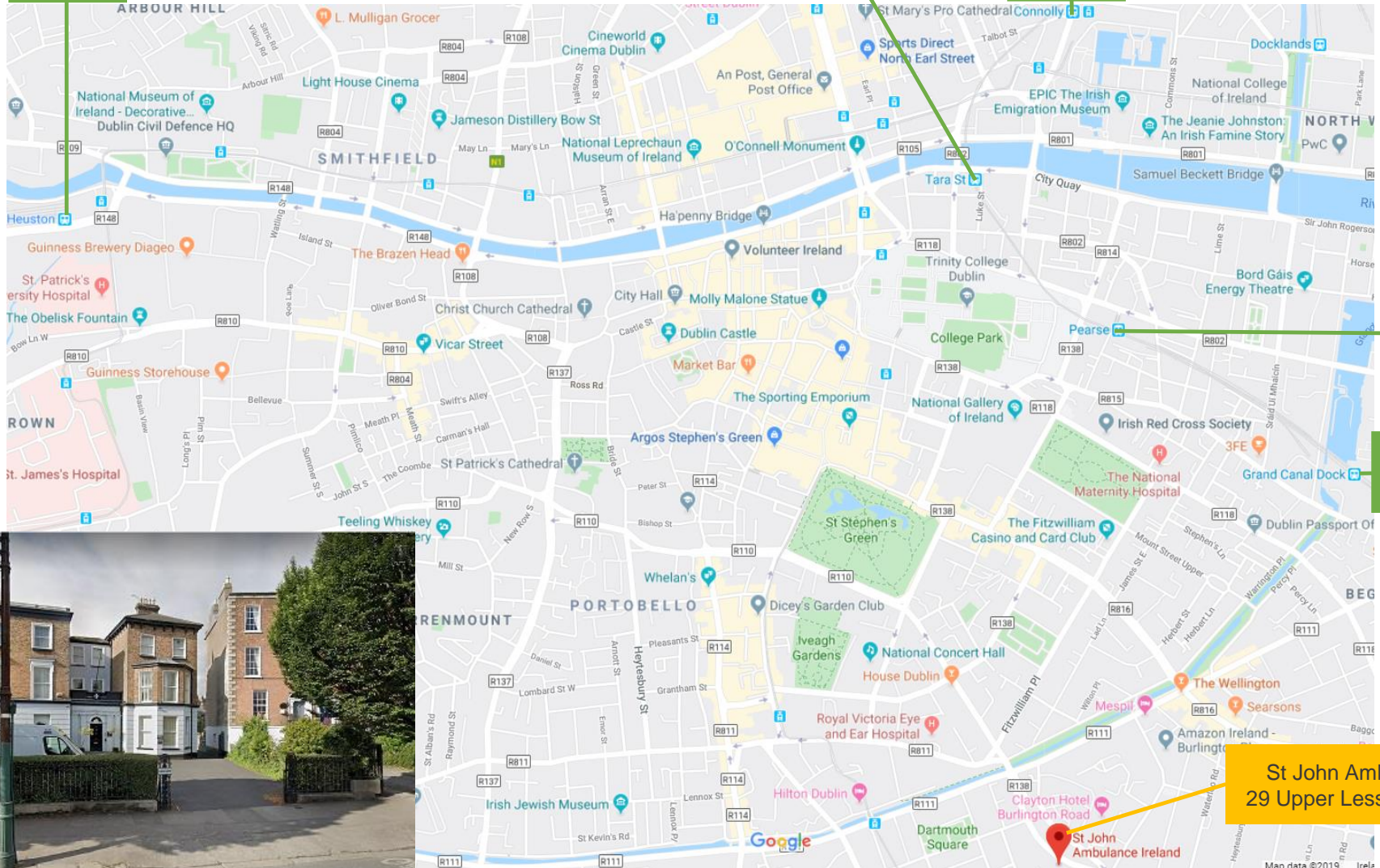
Tara Street


Connolly

Pearse

Grand
Canal
Dock

St John Ambulance
29 Upper Lesson Street

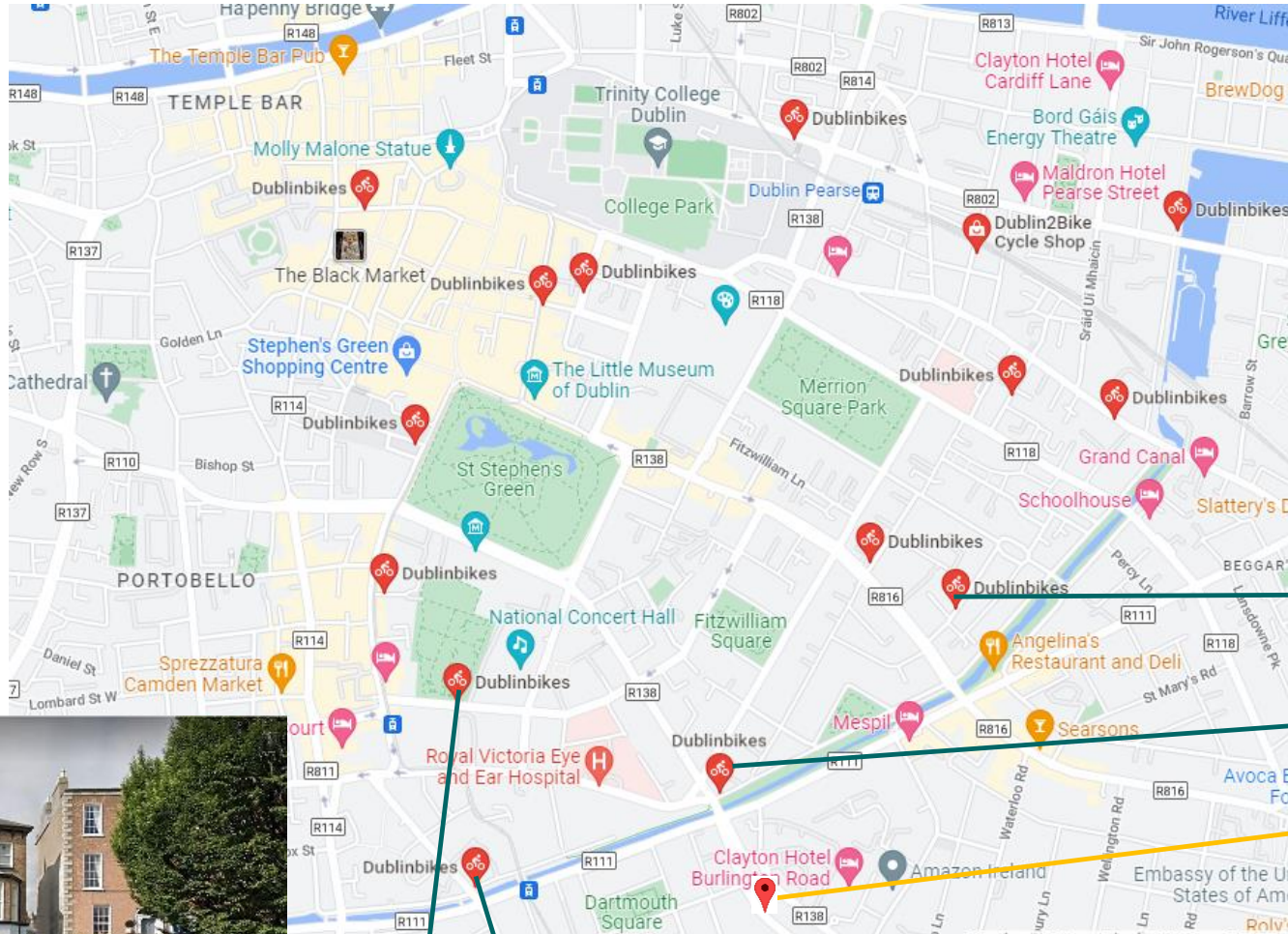


 Dublin Bikes	
From Charlemont Place	Walk – 11 minutes approx. <i>See map on page 11</i>
From Wilton Terrace	Walk – 10 minutes approx. <i>See map on page 11</i>
From Hatch Street	Walk – 15 minutes approx. <i>See map on page 11</i>
From Herbert Street	Walk – 15 minutes approx. <i>See map on page 11</i>

Dublin Bike Stations Map

Address: St John Ambulance Ireland, 29 Leeson Street Upper, Dublin 4, D04 PX94

Tel: 01-66-88-077 Email: training@stjohn.ie



Herbert Street

Wilton Terrace

St John Ambulance
29 Upper Leeson
Street

Charlemont Place

Hatch Street

