

St John Ambulance Ireland is located on:

**29 Lesson Street Upper,
Dublin 4,
D04 PX94**

We have a wide variety of Public Transport options.

Click on the page number on the right for information on your preferred option

2

Bus Éireann & Dublin Bus

5




Luas

7

Train & DART

10

Dublin Bikes

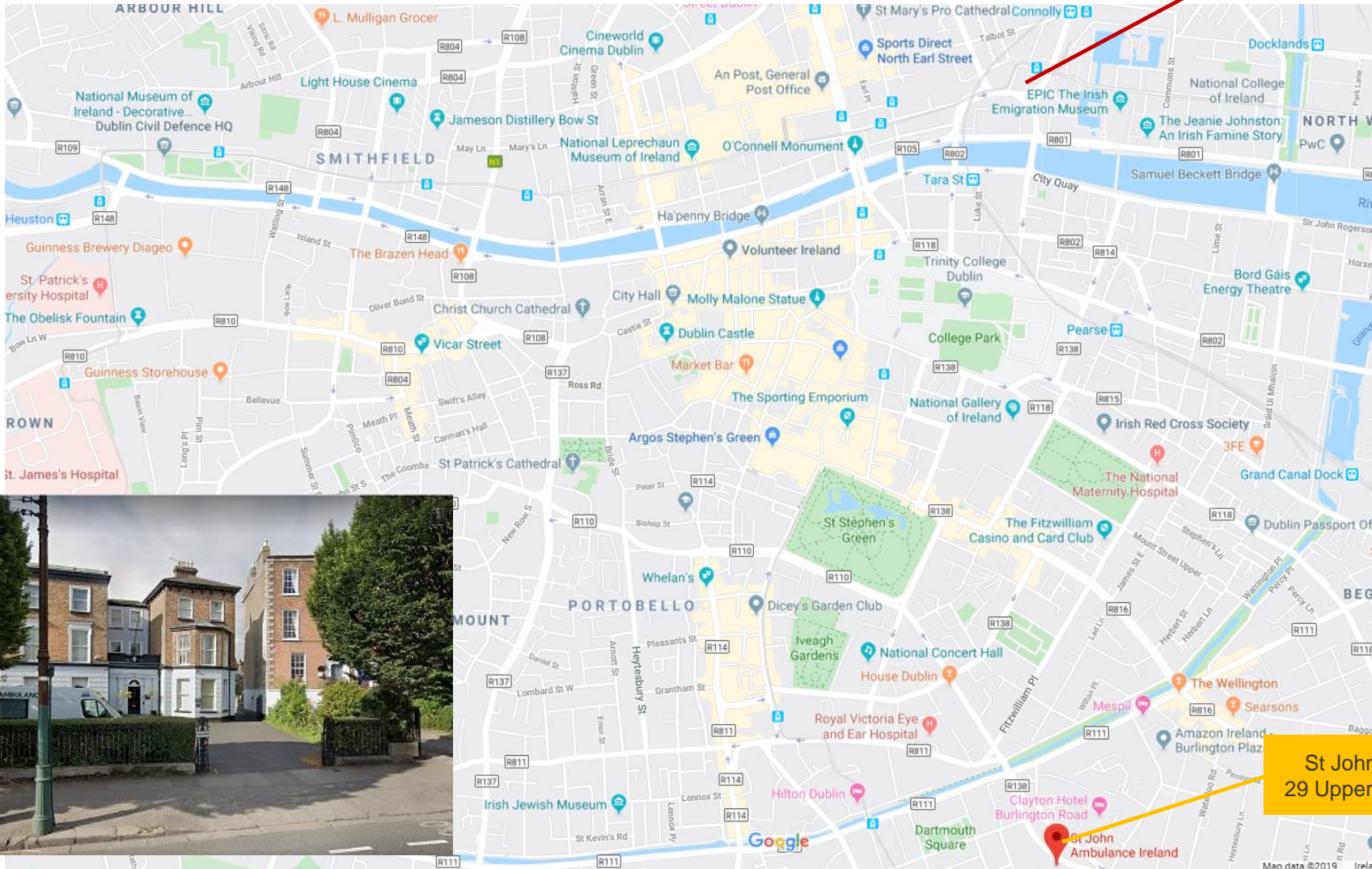
| Buses | |
|--|---|
|  <p>From Busáras Bus Station</p> | <p>Walk – 30 minutes approx. Bicycle – 15 minutes approx. Bus / Walk – 30 mins approx. Walk 10 mins to D'Olier Street, take the number 46a bus (outside Spar shop). Get off the bus on Lesson Street Upper (outside Snap printers). We are a 3 minute walk away, see maps on page 3&4.</p> |
|  <p>Dublin Bus Routes travelling northbound</p> | <p>The following buses stop directly outside our building (Bus stop no. 907): see map on page 4 7b, 7d, 11, 46a, 46e, 116, 118, 145, 155</p> |
|  <p>Dublin Bus Routes travelling southbound</p> | <p>The following buses stop on Lesson Street Upper (outside Snap printers, Bus stop no. 847) which is 3 minute walk away from our building, see map on page 4: 2, 7b, 7d, 11, 41x, 46a, 46e, 116, 118, 145, 155, 181, 700, 845, 904, 910, X2</p> |

Busáras Station Map

Address: St John Ambulance Ireland, 29 Lesson Street Upper, Dublin 4, D04 PX94

Tel: 01-66-88-077 Email: training@stjohn.ie

Busáras

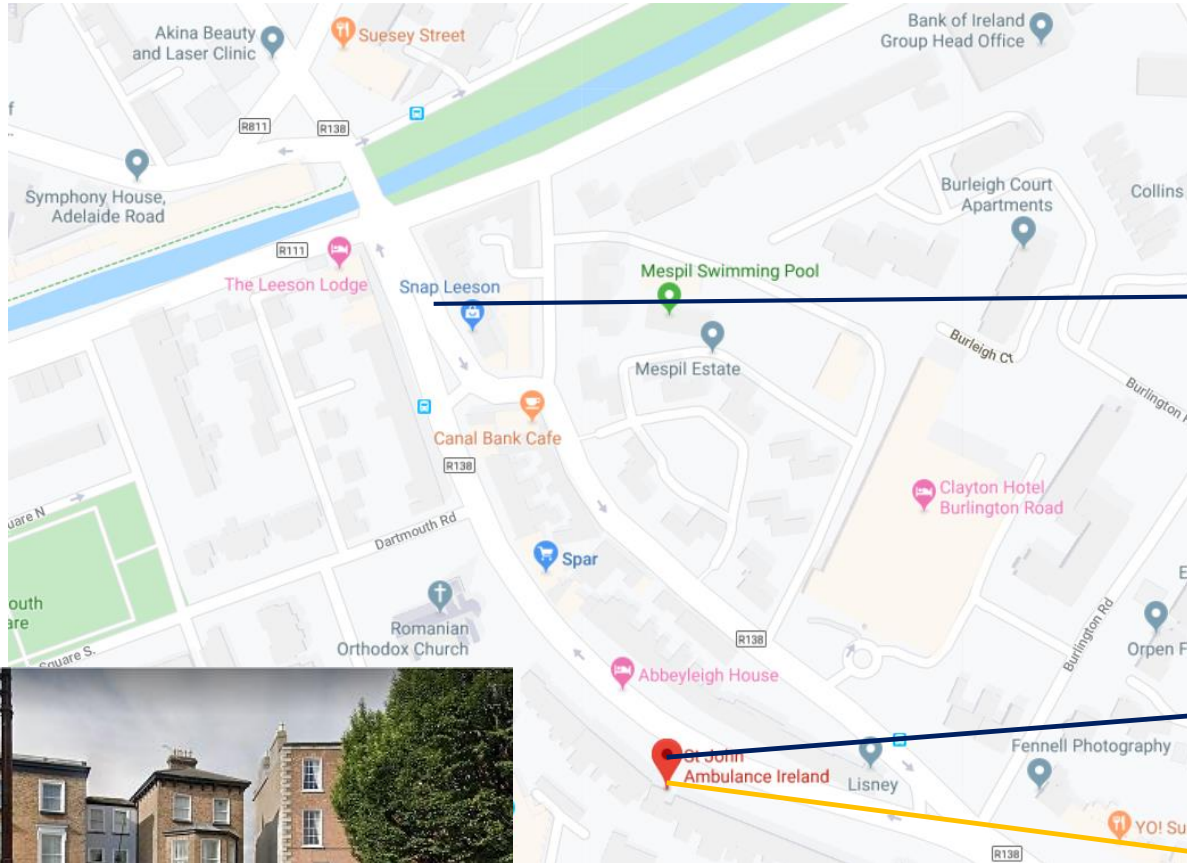


St John Ambulance
29 Upper Lesson Street

Dublin Bus Stop Map

Address: St John Ambulance Ireland, 29 Lesson Street Upper, Dublin 4, D04 PX94

Tel: 01-66-88-077 Email: training@stjohn.ie




Southbound Dublin Bus Routes
(Bus stop no. 847 for Snap Printers)

Northbound Dublin Bus Routes
(Bus stop no. 907 for St John Ambulance)

We are in front of the Bus Stop
(no. 907)

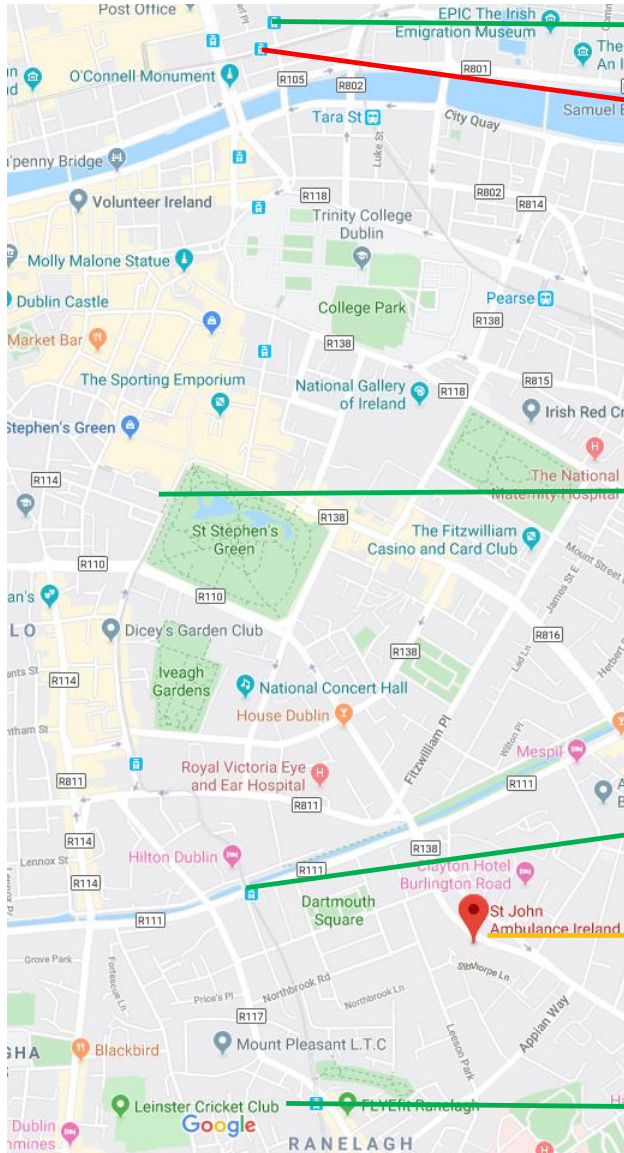


|  Luas | |
|--|---|
| Green Line St. Stephen's Green Stop | Walk – 20 minutes approx. Bicycle – 10 minutes approx. |
| Green Line Charlemont Stop | Walk – 10 minutes approx. Bicycle – 5 minutes approx. |
| Green Line Ranelagh Stop | Walk – 12 minutes approx. Bicycle – 5 minutes approx. |
| Red Line Abbey Street Stop | Walk – 30 minutes approx. Bicycle – 15 minutes approx. Bus – 25 mins approx. Walk 5 mins to D'Olier Street. Take the number 46a Bus (outside the Spar shop). Get off on Lesson Street Upper (outside Snap printers). We are a 3 minute walk away, see map on page 5 . Connecting Luas & Walk – 25 mins approx. Walk 1 min to Malborough Green Line Luas Stop. Get off at Charlemont Stop. Walk 10 minutes to 29 Lesson Street Upper. |

Luas Station Map

Address: **St John Ambulance Ireland, 29 Lesson Street Upper, Dublin 4, D04 PX94**

Tel: **01-66-88-077** Email: training@stjohn.ie



Malborough

Abbey


St Stephen's
Green


Charlemount

St John Ambulance
29 Upper Lesson Street

Ranelagh



|  Train / DART | |
|---|--|
| From Connolly Station | <p>Walk – 35 minutes approx.</p> <p>Bicycle – 15 minutes approx.</p> <p>Luas / Bus – 40 mins approx. Take the Red Luas Line to Abbey Street. Walk to D'Olier Street, take the number 46a bus (outside Spar shop). Get off the bus on Lesson Street Upper (outside Snap printers). We are a 3 minute walk away, see map on page 9.</p> |
| From Grand Canal Dock Station | <p>Walk – 20 minutes approx.</p> <p>Bicycle – 12 minutes approx.</p> <p>Luas / Bus – There is no direct public transport from this station to Lesson Street</p> |
| From Heuston Station | <p>Walk – 50 minutes approx.</p> <p>Bicycle – 25 minutes approx.</p> <p>Bus – 20 mins approx. Take the number 145 Bus outside the train station. Get off the bus on Lesson Street Upper (outside Snap printers). We are a 3 minute walk away, see map on page 9.</p> |

|  Train / DART | |
|---|---|
| From Pearse Station | <p>Walk – 20 minutes approx.</p> <p>Bicycle – 10 minutes approx.</p> <p>Bus – 20 mins approx. Walk 10 mins to Kildare Street. Take the number 11 bus. Get off the bus on Lesson Street Upper (outside Snap printers). We are a 3 minute walk away, see map on page 9.</p> |
| From Tara Street Station | <p>Walk – 30 minutes approx.</p> <p>Bicycle – 15 minutes approx.</p> <p>Walk & Bus – 25 mins approx. Walk 5 mins to D'Olier Street. Take the number 46a Bus (outside the Spar shop). Get off on Lesson Street Upper (outside Snap printers). We are a 3 minute walk away, see map on page 9.</p> |

Train & DART Stations Map

Address: St John Ambulance Ireland, 29 Lesson Street Upper, Dublin 4, D04 PX94

Tel: 01-66-88-077 Email: training@stjohn.ie

Heuston

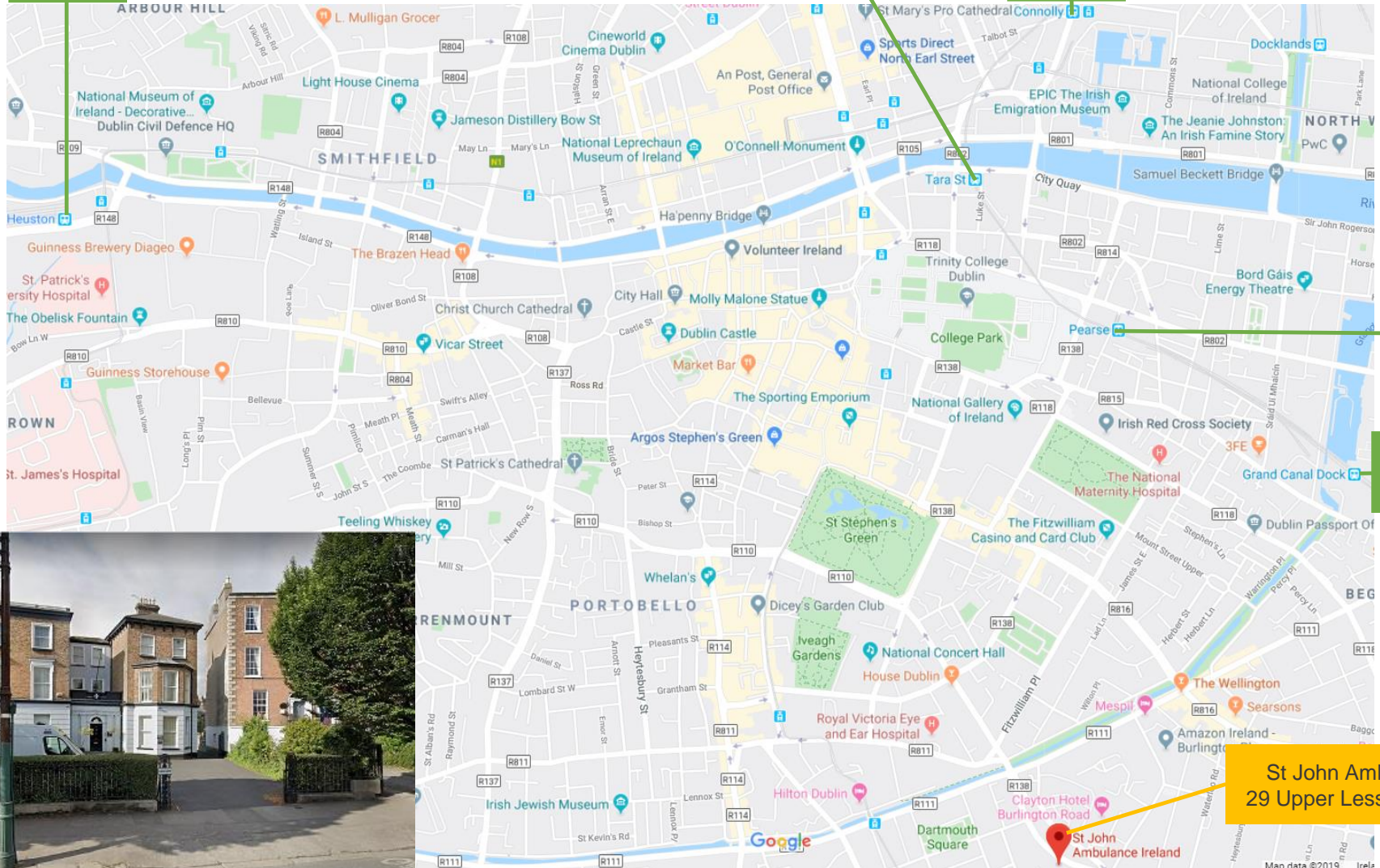
Tara Street


Connolly

Pearse

Grand
Canal
Dock

St John Ambulance
29 Upper Lesson Street

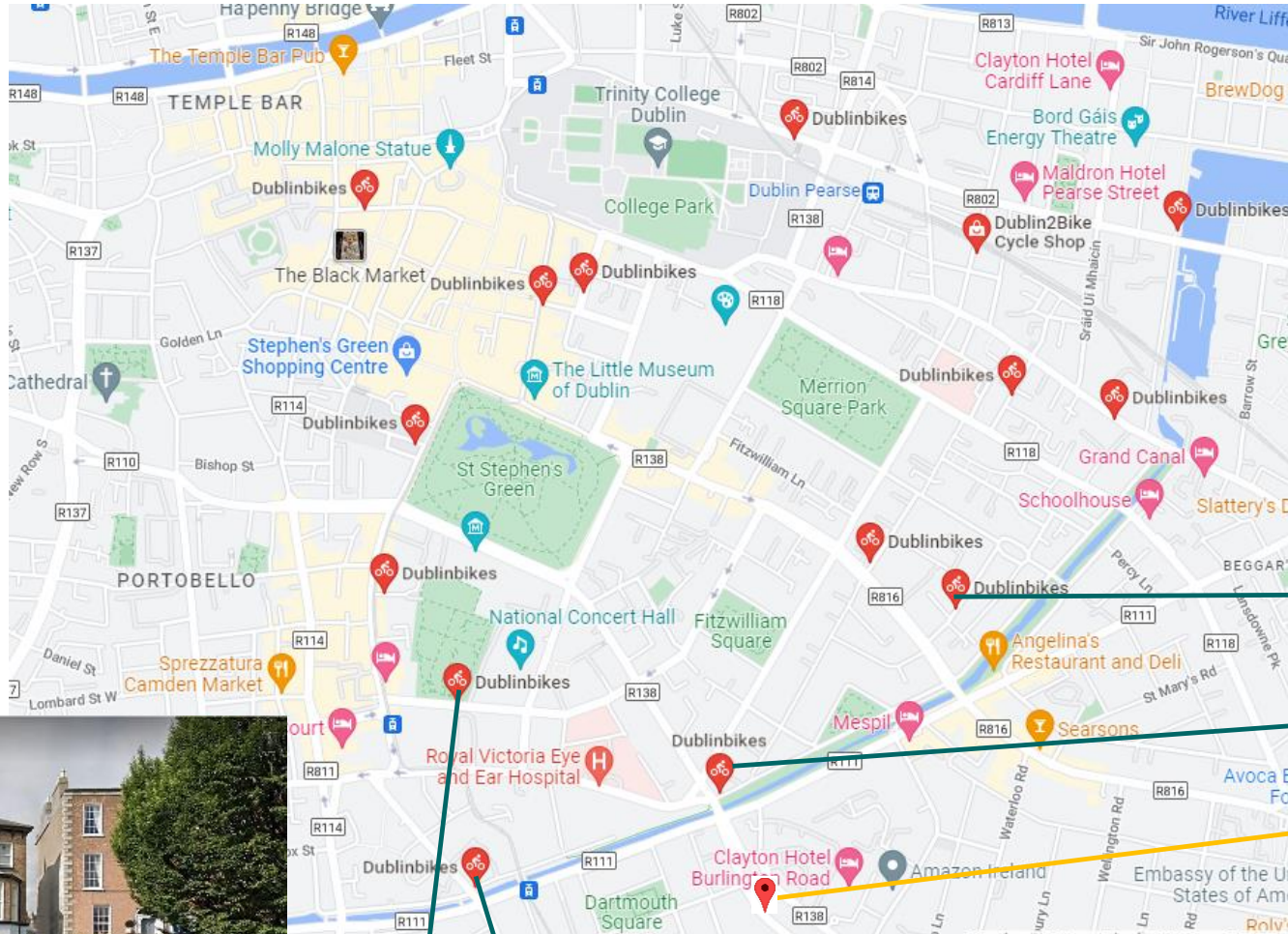


|  Dublin Bikes | |
|--|--|
| From Charlemont Place | Walk – 11 minutes approx. <i>See map on page 11</i> |
| From Wilton Terrace | Walk – 10 minutes approx. <i>See map on page 11</i> |
| From Hatch Street | Walk – 15 minutes approx. <i>See map on page 11</i> |
| From Herbert Street | Walk – 15 minutes approx. <i>See map on page 11</i> |

Dublin Bike Stations Map

Address: St John Ambulance Ireland, 29 Lesson Street Upper, Dublin 4, D04 PX94

Tel: 01-66-88-077 Email: training@stjohn.ie



Herbert Street

Wilton Terrace

St John Ambulance
29 Upper Lesson
Street

Charlemont Place

Hatch Street

